

From [www.planning.vic.gov.au](http://www.planning.vic.gov.au) at 10 May 2021 10:49 AM

## PROPERTY DETAILS

Lot and Plan Number: **Lot RES22 PS728916**  
 Address: **36W AJANA DRIVE CRANBOURNE SOUTH 3977**  
 Standard Parcel Identifier (SPI): **RES22\PS728916**  
 Local Government Area (Council): **CASEY**  
 Council Property Number: **165534 (Part)**  
 Planning Scheme: **Casey**  
 Directory Reference: **Melway 132 K9**

[www.casey.vic.gov.au](http://www.casey.vic.gov.au)

[Planning Scheme - Casey](#)

This parcel is one of 103 parcels comprising the property. For full parcel details get the free Property report at [Property Reports](#)

## UTILITIES

Rural Water Corporation: **Southern Rural Water**  
 Melbourne Water Retailer: **South East Water**  
 Melbourne Water: **Inside drainage boundary**  
 Power Distributor: **AUSNET**

[View location in VicPlan](#)

## STATE ELECTORATES

Legislative Council: **SOUTH-EASTERN METROPOLITAN**  
 Legislative Assembly: **CRANBOURNE**  
 Registered Aboriginal Party: **Bunurong Land Council Aboriginal Corporation**

## Note

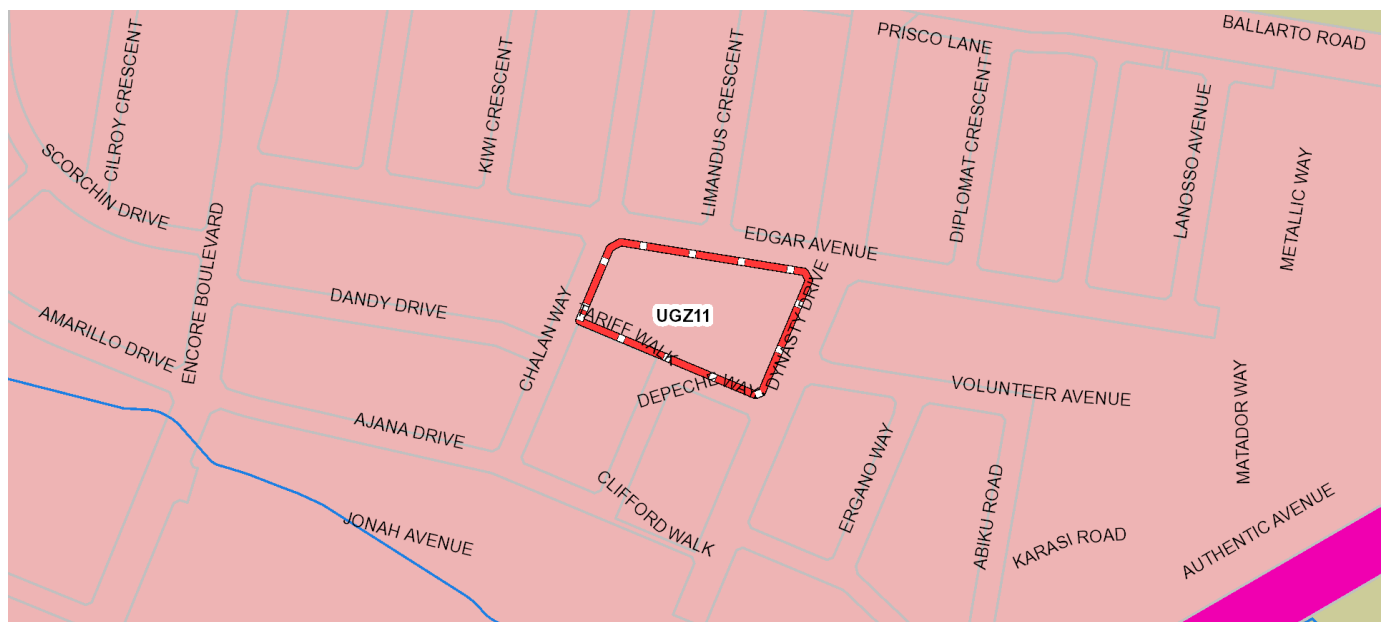
**This land is in an area added to the Urban Growth Boundary after 2005. It may be subject to the Growth Area Infrastructure Contribution.**

For more information about this project go to [Victorian Planning Authority](#)

## Planning Zones

[URBAN GROWTH ZONE \(UGZ\)](#)

[URBAN GROWTH ZONE - SCHEDULE 11 \(UGZ11\)](#)



Note: labels for zones may appear outside the actual zone - please compare the labels with the legend.

Copyright © - State Government of Victoria

**Disclaimer:** This content is provided for information purposes only. No claim is made as to the accuracy or authenticity of the content. The Victorian Government does not accept any liability to any person for the information provided.

Read the full disclaimer at <https://www2.delwp.vic.gov.au/disclaimer>

Notwithstanding this disclaimer, a vendor may rely on the information in this report for the purpose of a statement that land is in a bushfire prone area as required by section 32C (b) of the Sale of Land 1962 (Vic).

PLANNING PROPERTY REPORT: Lot RES22 PS728916

Page 1 of 6

## Planning Overlays

[DEVELOPMENT CONTRIBUTIONS PLAN OVERLAY \(DCPO\)](#)

[DEVELOPMENT CONTRIBUTIONS PLAN OVERLAY - SCHEDULE 19 \(DCPO19\)](#)



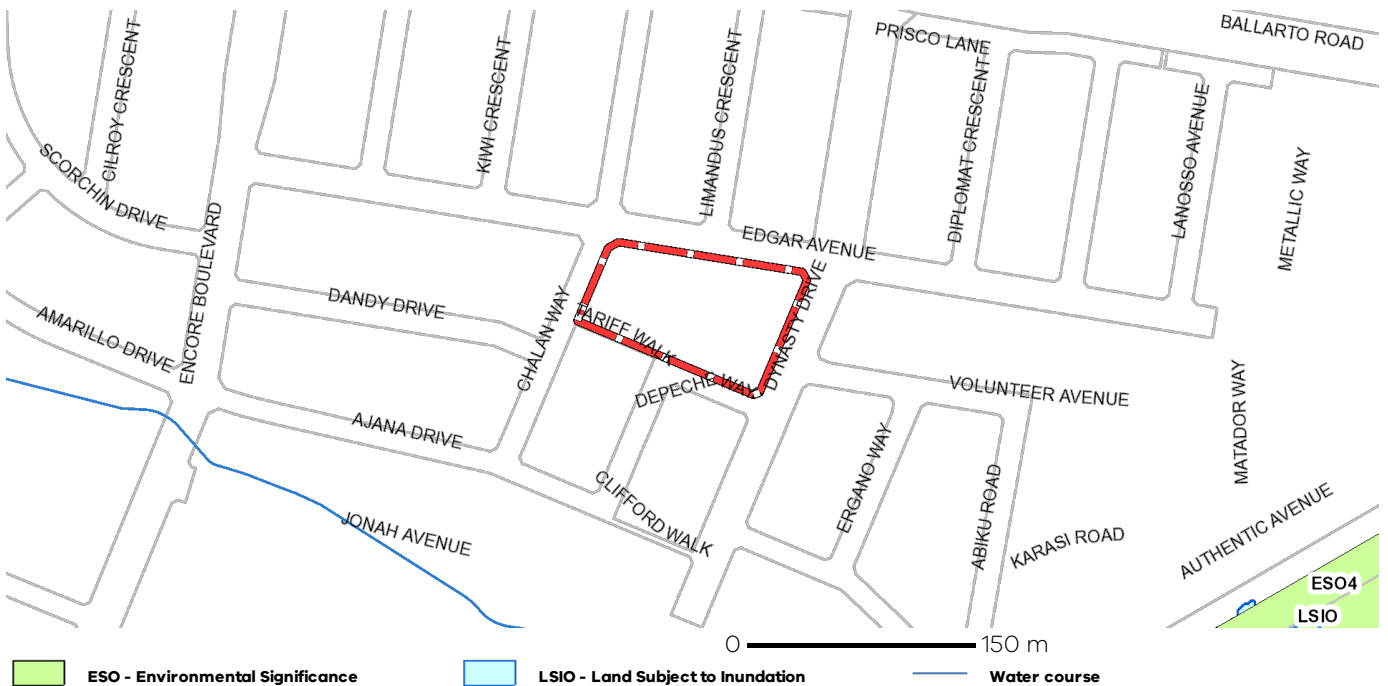
Note: due to overlaps, some overlays may not be visible, and some colours may not match those in the legend

### OTHER OVERLAYS

Other overlays in the vicinity not directly affecting this land

[ENVIRONMENTAL SIGNIFICANCE OVERLAY \(ESO\)](#)

[LAND SUBJECT TO INUNDATION OVERLAY \(LSIO\)](#)



Note: due to overlaps, some overlays may not be visible, and some colours may not match those in the legend

## Growth Area Infrastructure Contribution

This parcel is in an area added to the Urban Growth Boundary after 2005.

It may be subject to the Growth Area Infrastructure Contribution.

For more information about this contribution go to [Victorian Planning Authority](http://www.vpa.vic.gov.au)



## Areas of Aboriginal Cultural Heritage Sensitivity

All or part of this parcel is an 'area of cultural heritage sensitivity'.

'Areas of cultural heritage sensitivity' are defined under the Aboriginal Heritage Regulations 2018, and include registered Aboriginal cultural heritage places and land form types that are generally regarded as more likely to contain Aboriginal cultural heritage.

Under the Aboriginal Heritage Regulations 2018, 'areas of cultural heritage sensitivity' are one part of a two part trigger which require a 'cultural heritage management plan' be prepared where a listed 'high impact activity' is proposed.

If a significant land use change is proposed (for example, a subdivision into 3 or more lots), a cultural heritage management plan may be triggered. One or two dwellings, works ancillary to a dwelling, services to a dwelling, alteration of buildings and minor works are examples of works exempt from this requirement.

Under the Aboriginal Heritage Act 2006, where a cultural heritage management plan is required, planning permits, licences and work authorities cannot be issued unless the cultural heritage management plan has been approved for the activity.

For further information about whether a Cultural Heritage Management Plan is required go to <http://www.aav.nrms.net.au/aavQuestion1.aspx>

More information, including links to both the Aboriginal Heritage Act 2006 and the Aboriginal Heritage Regulations 2018, can also be found here - <https://www.aboriginalvictoria.vic.gov.au/aboriginal-heritage-legislation>



## Further Planning Information

Planning scheme data last updated on 5 May 2021.

A **planning scheme** sets out policies and requirements for the use, development and protection of land. This report provides information about the zone and overlay provisions that apply to the selected land. Information about the State and local policy, particular, general and operational provisions of the local planning scheme that may affect the use of this land can be obtained by contacting the local council or by visiting <https://www.planning.vic.gov.au>

This report is NOT a **Planning Certificate** issued pursuant to Section 199 of the **Planning and Environment Act 1987**. It does not include information about exhibited planning scheme amendments, or zonings that may affect the land. To obtain a Planning Certificate go to Titles and Property Certificates at Landata - <https://www.landata.vic.gov.au>

For details of surrounding properties, use this service to get the Reports for properties of interest.

To view planning zones, overlay and heritage information in an interactive format visit <https://mapshare.maps.vic.gov.au/vicplan>

For other information about planning in Victoria visit <https://www.planning.vic.gov.au>

## Native Vegetation Removal

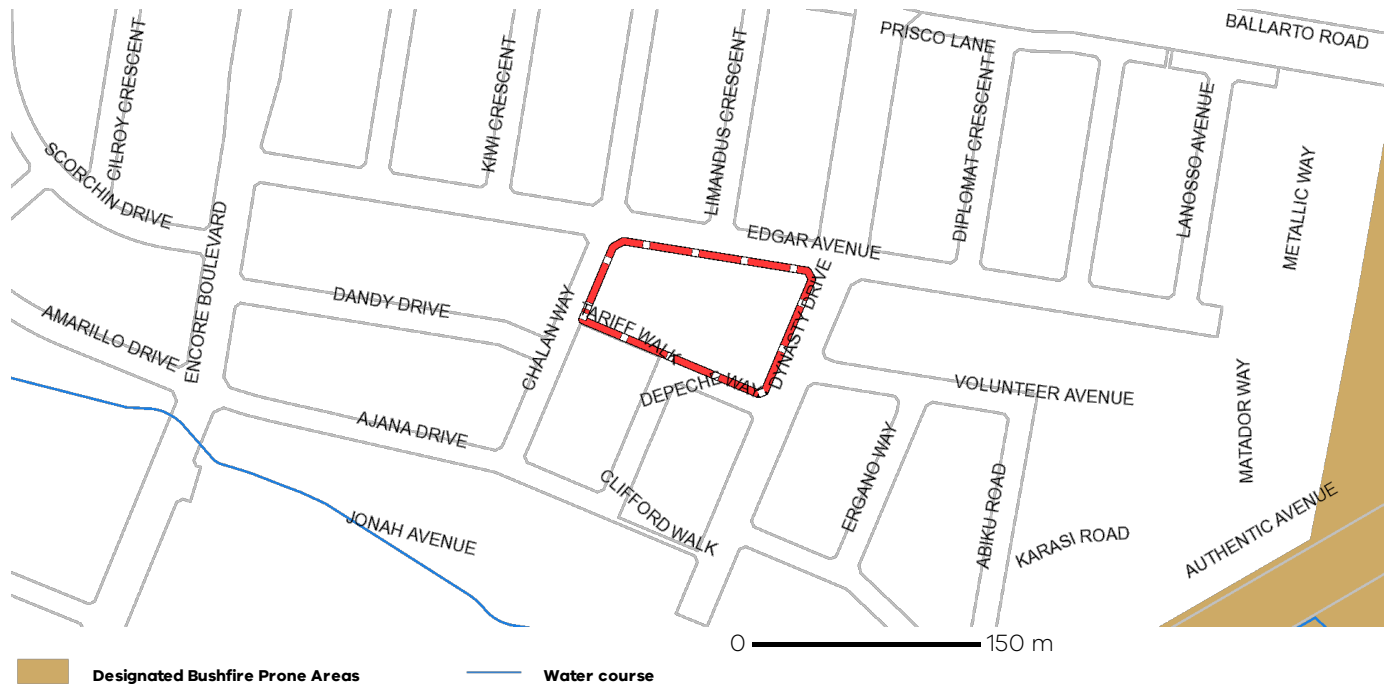
Unless exempt, native vegetation removal from this property requires a planning permit under Clause 52.17 of the local planning scheme. For more information see [Native Vegetation \(Clause 52.17\)](#) with local variations in [Native Vegetation \(Clause 52.17\) Schedule](#)

To identify proposed native vegetation removal from this property visit the [Native Vegetation Information Management system](#).

For information on preparing a planning permit application to remove native vegetation refer to the [Applicants guide - Applications to remove, destroy or lop native vegetation](#) or contact the relevant responsible authority.

## Designated Bushfire Prone Areas

**This parcel is not in a designated bushfire prone area.**  
**No special bushfire construction requirements apply. Planning provisions may apply.**



Designated bushfire prone areas as determined by the Minister for Planning are in effect from 8 September 2011 and amended from time to time.

The Building Regulations 2018 through application of the Building Code of Australia, apply bushfire protection standards for building works in designated bushfire prone areas.

Designated bushfire prone areas maps can be viewed on VicPlan at <https://mapshare.maps.vic.gov.au/vicplan> or at the relevant local council.

Note: prior to 8 September 2011, the whole of Victoria was designated as bushfire prone area for the purposes of the building control system.

Further information about the building control system and building in bushfire prone areas can be found on the Victorian Building Authority website <https://www.vba.vic.gov.au>

Copies of the Building Act and Building Regulations are available from <http://www.legislation.vic.gov.au>

For Planning Scheme Provisions in bushfire areas visit <https://www.planning.vic.gov.au>