

From www.planning.vic.gov.au at 27 July 2021 08:13 AM

PROPERTY DETAILS

Lot and Plan Number: **Lot 3 PS811380**
 Address: **IRYMPLE AVENUE IRYMPLE 3498**
 Standard Parcel Identifier (SPI): **3\PS811380**
 Local Government Area (Council): **MILDURA**
 Council Property Number: **414167**
 Planning Scheme: **Mildura**
 Directory Reference: **Vicroads 537 T4**

www.mildura.vic.gov.au

[Planning Scheme - Mildura](#)

UTILITIES

Rural Water Corporation: **Lower Murray Water**
 Urban Water Corporation: **Lower Murray Water**
 Melbourne Water: **Outside drainage boundary**
 Power Distributor: **POWERCOR**

STATE ELECTORATES

Legislative Council: **NORTHERN VICTORIA**
 Legislative Assembly: **MILDURA**

OTHER

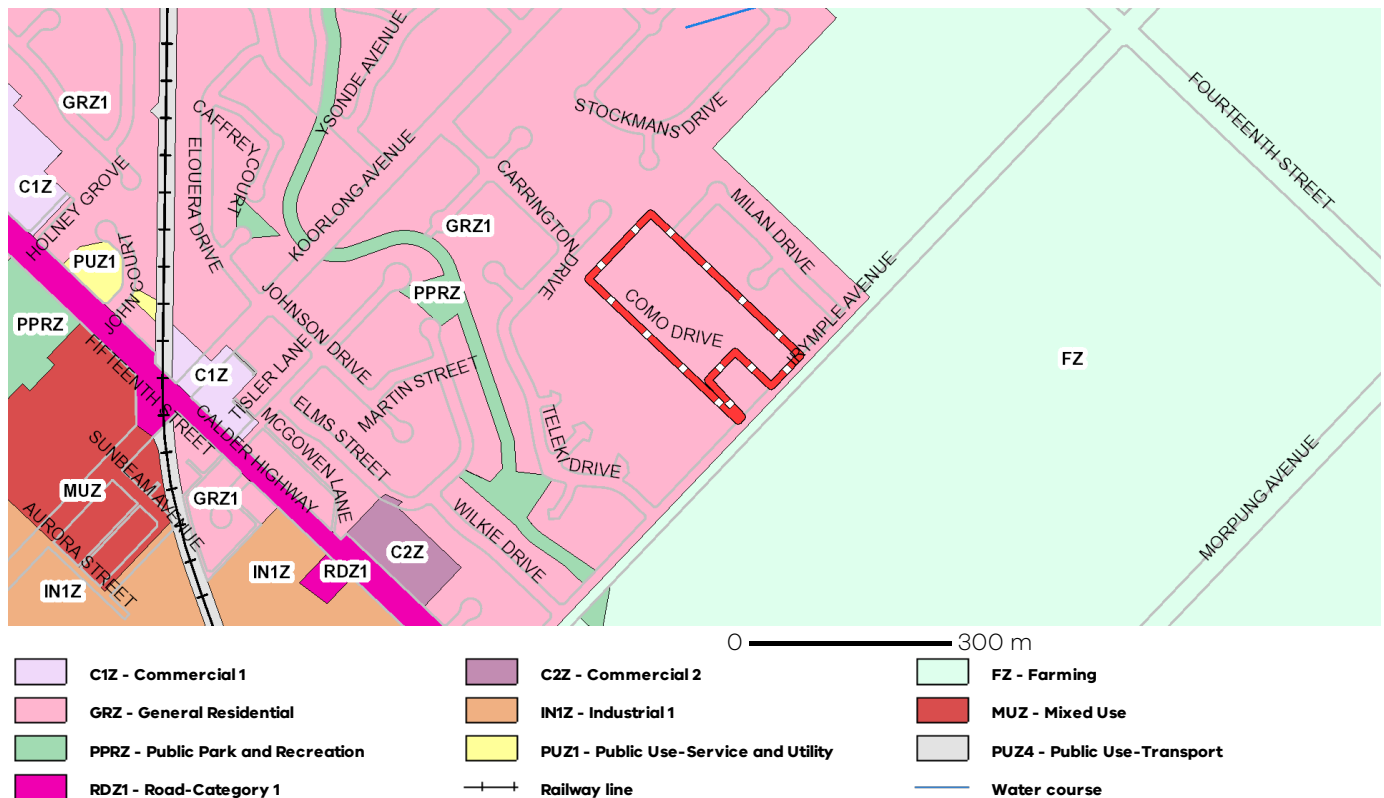
Registered Aboriginal Party: **First People of the Millewa-Mallee**

[View location in VicPlan](#)

Planning Zones

[GENERAL RESIDENTIAL ZONE \(GRZ\)](#)

[GENERAL RESIDENTIAL ZONE - SCHEDULE 1 \(GRZ1\)](#)



Note: labels for zones may appear outside the actual zone - please compare the labels with the legend.

Copyright © - State Government of Victoria

Disclaimer: This content is provided for information purposes only. No claim is made as to the accuracy or authenticity of the content. The Victorian Government does not accept any liability to any person for the information provided.

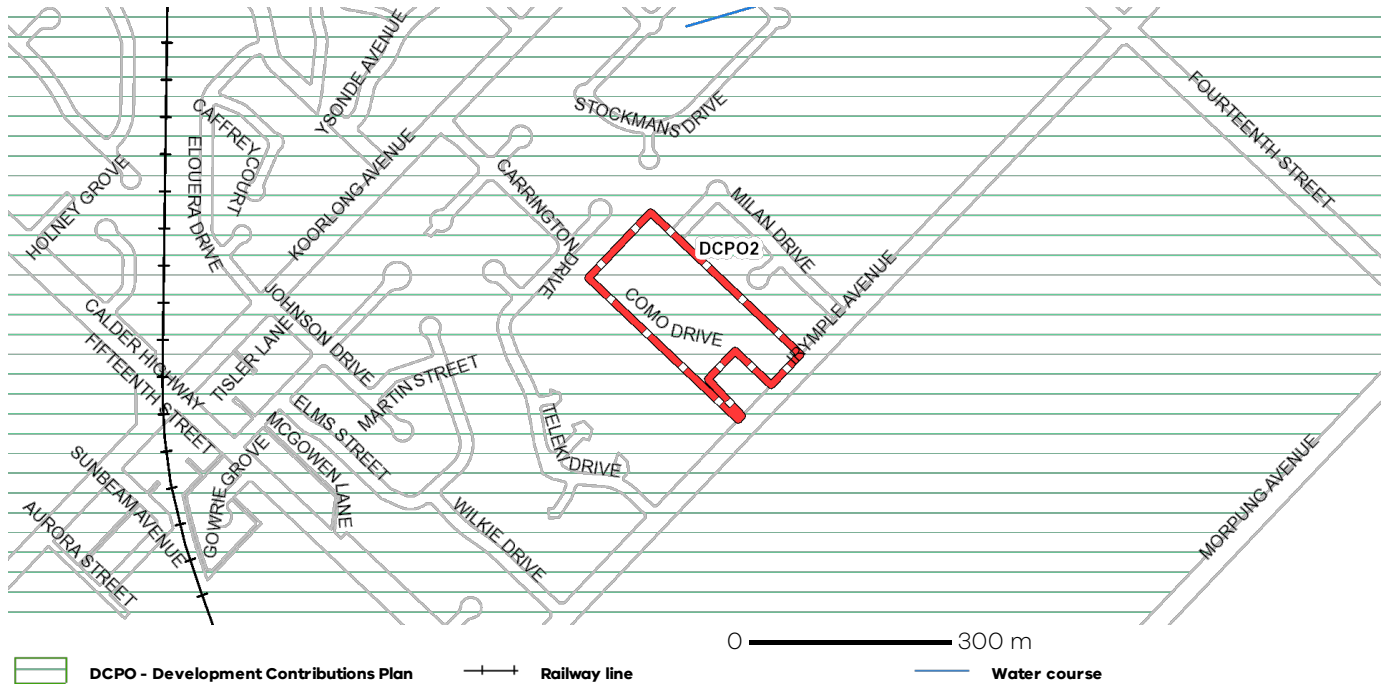
Read the full disclaimer at <https://www2.delwp.vic.gov.au/disclaimer>

Notwithstanding this disclaimer, a vendor may rely on the information in this report for the purpose of a statement that land is in a bushfire prone area as required by section 32C (b) of the Sale of Land 1962 (Vic).

Planning Overlays

DEVELOPMENT CONTRIBUTIONS PLAN OVERLAY (DCPO)

DEVELOPMENT CONTRIBUTIONS PLAN OVERLAY - SCHEDULE 2 (DCPO2)



Note: due to overlaps, some overlays may not be visible, and some colours may not match those in the legend

DEVELOPMENT PLAN OVERLAY (DPO)

DEVELOPMENT PLAN OVERLAY - SCHEDULE 1 (DPO1)



Note: due to overlaps, some overlays may not be visible, and some colours may not match those in the legend

Planning Overlays

[SALINITY MANAGEMENT OVERLAY \(SMO\)](#)

[SALINITY MANAGEMENT OVERLAY SCHEDULE \(SMO\)](#)



Note: due to overlaps, some overlays may not be visible, and some colours may not match those in the legend

[SPECIFIC CONTROLS OVERLAY \(SCO\)](#)

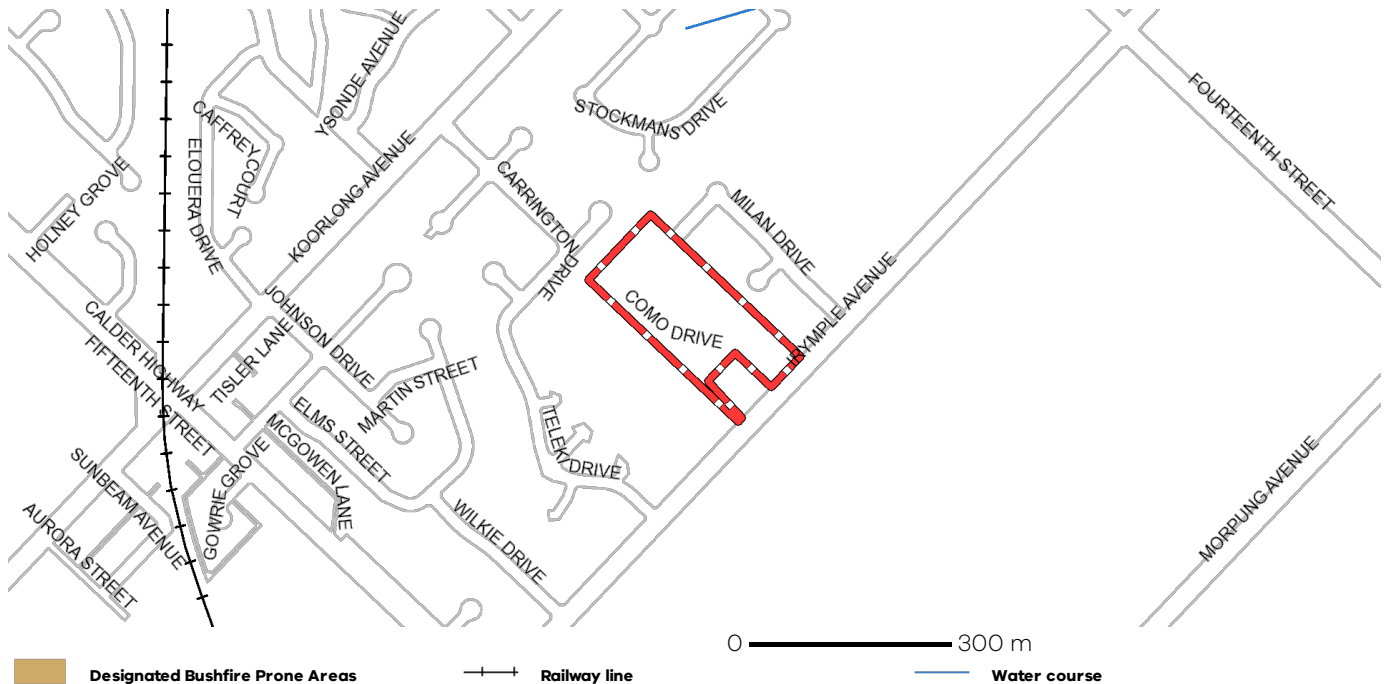
[SPECIFIC CONTROLS OVERLAY - SCHEDULE 1\(SCO1\)](#)



Note: due to overlaps, some overlays may not be visible, and some colours may not match those in the legend

Designated Bushfire Prone Areas

This parcel is not in a designated bushfire prone area.
No special bushfire construction requirements apply. Planning provisions may apply.



Designated bushfire prone areas as determined by the Minister for Planning are in effect from 8 September 2011 and amended from time to time.

The Building Regulations 2018 through application of the Building Code of Australia, apply bushfire protection standards for building works in designated bushfire prone areas.

Designated bushfire prone areas maps can be viewed on VicPlan at <https://mapshare.maps.vic.gov.au/vicplan> or at the relevant local council.

Note: prior to 8 September 2011, the whole of Victoria was designated as bushfire prone area for the purposes of the building control system.

Further information about the building control system and building in bushfire prone areas can be found on the Victorian Building Authority website <https://www.vba.vic.gov.au>

Copies of the Building Act and Building Regulations are available from <http://www.legislation.vic.gov.au>

For Planning Scheme Provisions in bushfire areas visit <https://www.planning.vic.gov.au>

Native Vegetation

Native plants that are indigenous to the region and important for biodiversity might be present on this property. This could include trees, shrubs, herbs, grasses or aquatic plants. There are a range of regulations that may apply including need to obtain a planning permit under Clause 52.17 of the local planning scheme. For more information see [Native Vegetation \(Clause 52.17\)](#) with local variations in [Native Vegetation \(Clause 52.17\) Schedule](#)

To help identify native vegetation on his property and the application of Clause 52.17 please visit the Native Vegetation Information Management system <https://nvim.delwp.vic.gov.au/> and [Native vegetation \(environment.vic.gov.au\)](https://www.environment.vic.gov.au/) or please contact your relevant council.

You can find out more about the natural values on your property through NatureKit [NatureKit \(environment.vic.gov.au\)](https://www.environment.vic.gov.au/)