

From [www.planning.vic.gov.au](http://www.planning.vic.gov.au) at 27 February 2021 07:52 AM

## PROPERTY DETAILS

Crown Description: **Allot. 21 Sec. 4 TOWNSHIP OF MARYBOROUGH**  
 Address: **42 HARRISON STREET MARYBOROUGH 3465**  
 Standard Parcel Identifier (SPI): **21-4\PP5508**  
 Local Government Area (Council): **CENTRAL GOLDFIELDS**  
 Council Property Number: **63120.542 (Part)**  
 Planning Scheme: **Central Goldfields**  
 Directory Reference: **Vicroads 558 E5**

[www.centralgoldfields.vic.gov.au](http://www.centralgoldfields.vic.gov.au)

[Planning Scheme - Central Goldfields](#)

This parcel is one of 6 parcels comprising the property. For full parcel details get the free Property report at [Property Reports](#)

## UTILITIES

Rural Water Corporation: **Goulburn-Murray Water**  
 Urban Water Corporation: **Central Highlands Water**  
 Melbourne Water: **Outside drainage boundary**  
 Power Distributor: **POWERCOR**

[View location in VicPlan](#)

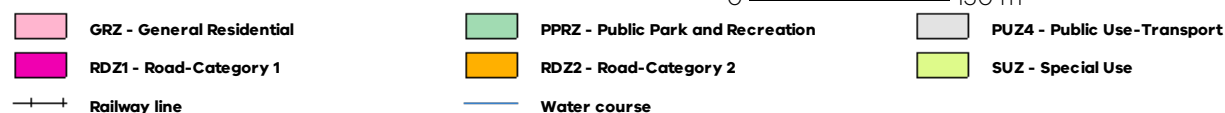
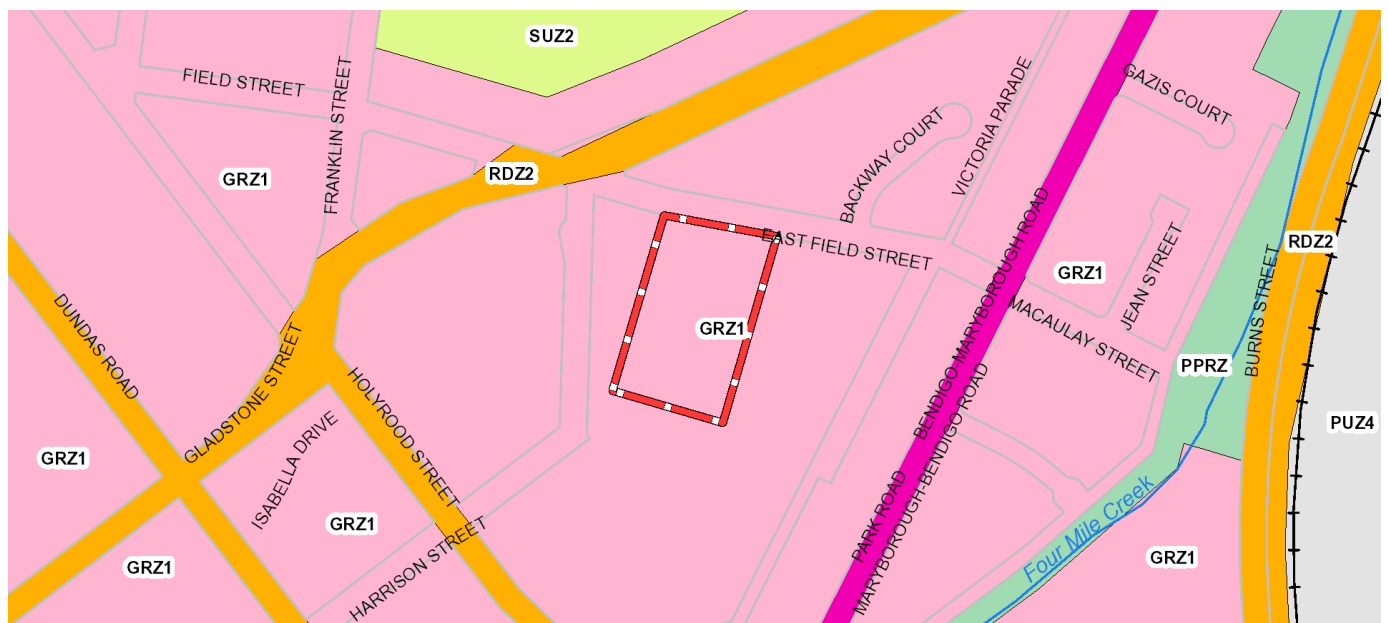
## STATE ELECTORATES

Legislative Council: **WESTERN VICTORIA**  
 Legislative Assembly: **RIPON**

## Planning Zones

[GENERAL RESIDENTIAL ZONE \(GRZ\)](#)

[GENERAL RESIDENTIAL ZONE - SCHEDULE 1 \(GRZ1\)](#)



Note: labels for zones may appear outside the actual zone - please compare the labels with the legend.

## Planning Overlay

None affecting this land - there are overlays in the vicinity

[BUSHFIRE MANAGEMENT OVERLAY \(BMO\)](#)

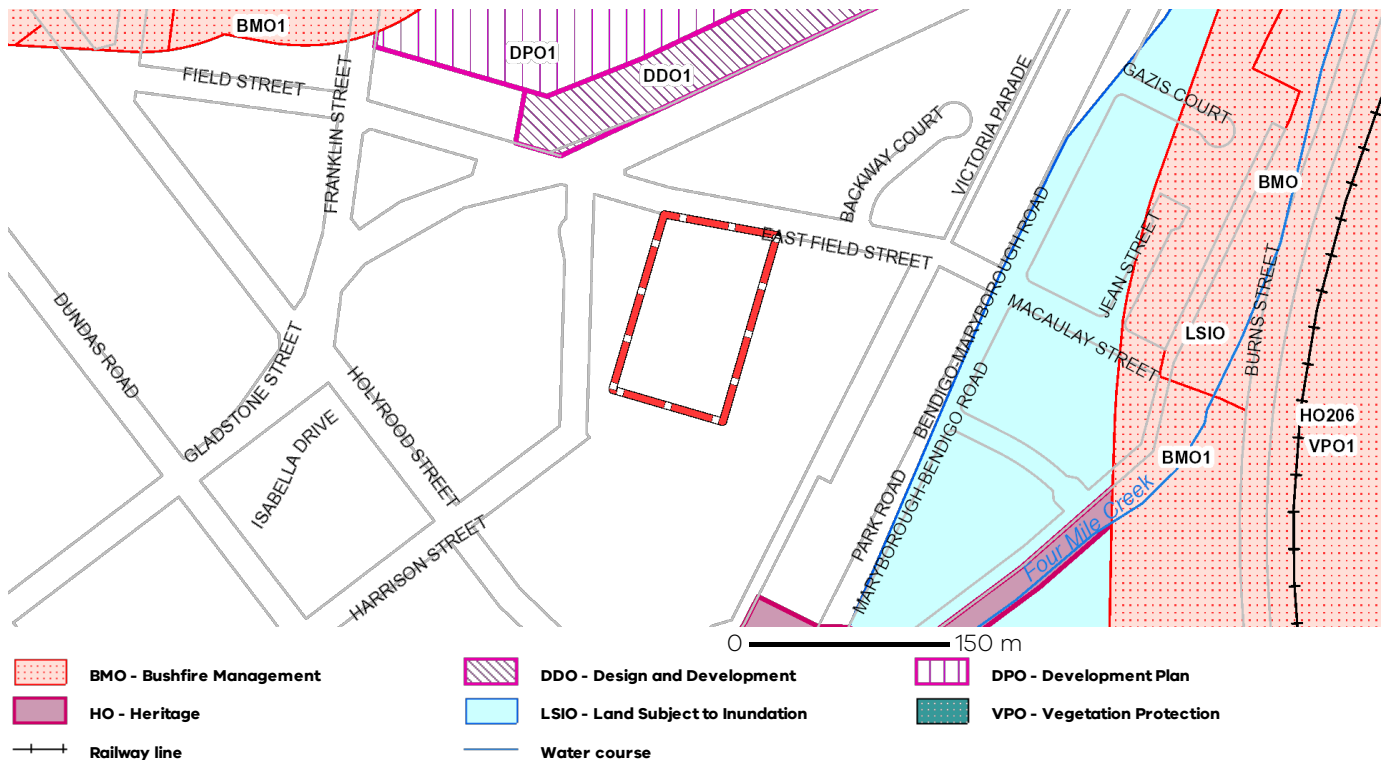
[DESIGN AND DEVELOPMENT OVERLAY \(DDO\)](#)

[DEVELOPMENT PLAN OVERLAY \(DPO\)](#)

[HERITAGE OVERLAY \(HO\)](#)

[LAND SUBJECT TO INUNDATION OVERLAY \(LSIO\)](#)

[VEGETATION PROTECTION OVERLAY \(VPO\)](#)



Note: due to overlaps, some overlays may not be visible, and some colours may not match those in the legend

## Further Planning Information

Planning scheme data last updated on 24 February 2021.

A **planning scheme** sets out policies and requirements for the use, development and protection of land. This report provides information about the zone and overlay provisions that apply to the selected land. Information about the State and local policy, particular, general and operational provisions of the local planning scheme that may affect the use of this land can be obtained by contacting the local council or by visiting <https://www.planning.vic.gov.au>

This report is NOT a **Planning Certificate** issued pursuant to Section 199 of the **Planning and Environment Act 1987**. It does not include information about exhibited planning scheme amendments, or zonings that may affect the land. To obtain a Planning Certificate go to Titles and Property Certificates at Landata - <https://www.landata.vic.gov.au>

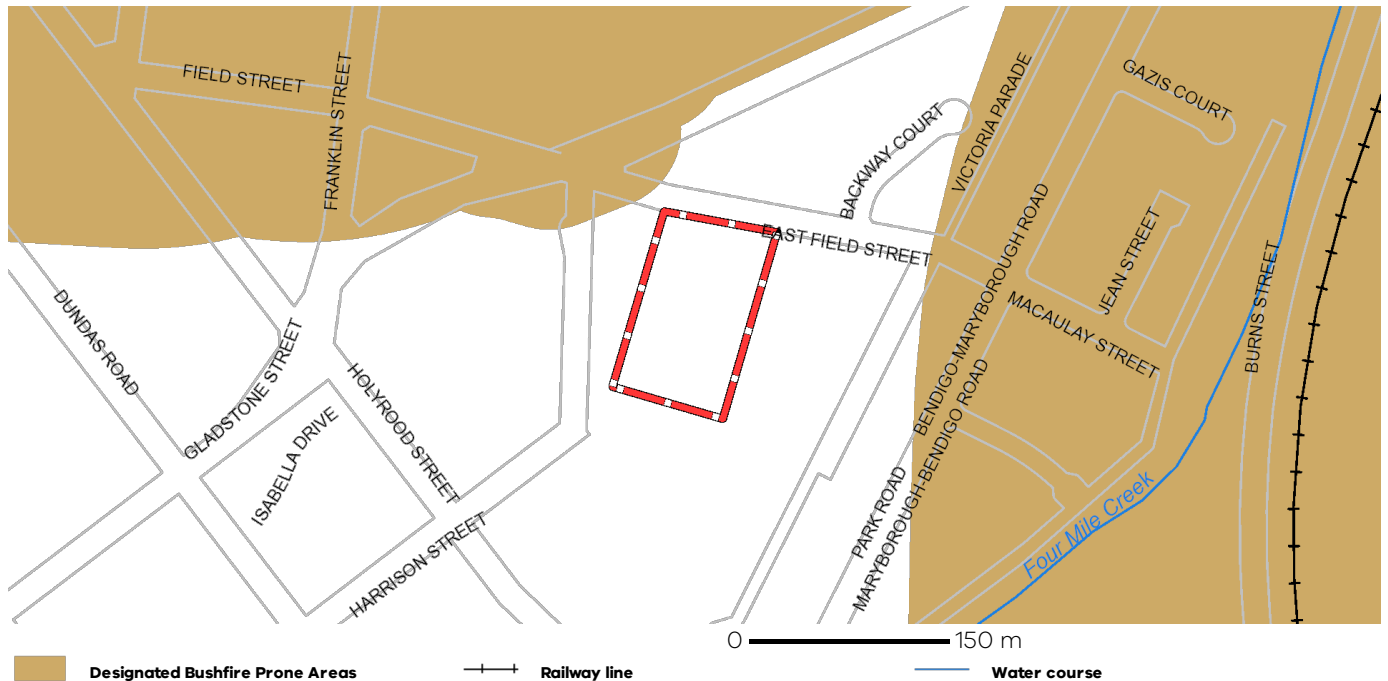
For details of surrounding properties, use this service to get the Reports for properties of interest.

To view planning zones, overlay and heritage information in an interactive format visit <https://mapshare.maps.vic.gov.au/vicplan>

For other information about planning in Victoria visit <https://www.planning.vic.gov.au>

## Designated Bushfire Prone Areas

**This parcel is not in a designated bushfire prone area.**  
**No special bushfire construction requirements apply. Planning provisions may apply.**



Designated bushfire prone areas as determined by the Minister for Planning are in effect from 8 September 2011 and amended from time to time.

The Building Regulations 2018 through application of the Building Code of Australia, apply bushfire protection standards for building works in designated bushfire prone areas.

Designated bushfire prone areas maps can be viewed on VicPlan at <https://mapshare.maps.vic.gov.au/vicplan> or at the relevant local council.

Note: prior to 8 September 2011, the whole of Victoria was designated as bushfire prone area for the purposes of the building control system.

Further information about the building control system and building in bushfire prone areas can be found on the Victorian Building Authority website <https://www.vba.vic.gov.au>

Copies of the Building Act and Building Regulations are available from <http://www.legislation.vic.gov.au>

For Planning Scheme Provisions in bushfire areas visit <https://www.planning.vic.gov.au>